

PULAU INDAH 180 MALAYSIA 2018

DATE : 14 JANUARY 2018








































NEUTRAL ZONE : 9.5 KM




































RACE DISTANCE : 171.7 KM









































TOTAL DISTANCE : 181.2 KM


























DISTANCE (km)		INSTRUCTION	DESCRIPTION	Estimated Time of Arrival			
FROM START	TO FINISH			40 km/h	38 km/h	36 km/h	
0.0	181.2	NEUTRAL ZONE N 2950025 E 10134757		Central Spectrum (M) Sdn Bhd	07:30	07:30	07:30
0.1	181.1		Turn Right	T-Junction	07:30	07:30	07:30
0.2	181.0		Bear Left	Fork Junction - To Lebuhraya Pulau Indah	07:30	07:30	07:30
3.2	178.0		Turn Left	Junction	07:35	07:35	07:35
4.2	177.0		Turn Right	Junction - Dir : Star Cruise	07:36	07:37	07:37
5.9	175.3			Straight On Traffic Light Junction	07:39	07:39	07:40
6.1	175.1		Straight On	Bridge	07:39	07:40	07:40
6.6	174.6		Straight On	Caution !!! Hump 2X	07:40	07:40	07:41
6.7	174.5			Turn Right Traffic Light Junction	07:40	07:41	07:41
7.3	173.9		Straight On	Caution !!! Hump 4X	07:41	07:42	07:42
7.8	173.4			Straight On Traffic Light Junction	07:42	07:42	07:43
8.3	172.9			Turn Left Traffic Light Junction	07:42	07:43	07:44
9.5	171.7	N 2978900 E 101370648		RACE START PROPER Milestone KLANG 17	07:44	07:45	07:46
11.9	169.3		Straight On	Pulau Indah Bridge	07:48	07:49	07:50
14.0	167.2		Straight On	Bridge	07:51	07:52	07:53
14.5	166.7		Keep Right	Dir : Kuala Lumpur	07:52	07:53	07:54
15.9	165.3		Keep Right	Dir : Kuala Lumpur - Flyover	07:54	07:55	07:57
19.7	161.5			Fork Left Traffic Light Junction	08:00	08:01	08:03
19.9	161.3			Turn Right Traffic Light Junction - To Jalan Banting	08:00	08:01	08:03
20.0	161.2			Straight On Traffic Light Junction	08:00	08:02	08:03
20.7	160.5			Straight On Traffic Light Junction	08:01	08:03	08:05
21.1	160.1		Straight On	R&R Johan Setia on the Left	08:02	08:03	08:05
23.2	158.0		Straight On	Bridge - Caution IIIII	08:05	08:07	08:09

DISTANCE (km)		INSTRUCTION			DESCRIPTION	Estimated Time of Arrival		
FROM START	TO FINISH					40 km/h	38 km/h	36 km/h
24.2	157.0			Straight On	Traffic Light Junction - Sempadan Kuala Langat	08:06	08:08	08:10
26.0	155.2			Straight On	Traffic Light Junction	08:09	08:11	08:13
26.6	154.6			Straight On	Caution !!! Hump 3X	08:10	08:12	08:14
27.4	153.8			Straight On	Bridge - Caution IIIII	08:11	08:13	08:16
27.6	153.6			Straight On	Petronas on the Left	08:11	08:14	08:16
28.1	153.1			Straight On	Traffic Light Junction - Telok Panglima Garang (Segi Fresh on the Left)	08:12	08:14	08:17
29.4	151.8			Straight On	Caution !!! Hump	08:14	08:16	08:19
29.6	151.6			Keep Left	To Jalan Banting	08:14	08:17	08:19
30.8	150.4			Fork Left	Fork Junction	08:16	08:19	08:21
32.8	148.4			Straight On	Traffic Light Junction - Exit SKVE on the Left	08:19	08:22	08:25
33.8	147.4			Straight On	Bridge - Caution IIIII	08:21	08:23	08:26
34.5	146.7			Straight On	Bridge - Jenjarom	08:22	08:24	08:28
35.8	145.4			Straight On	Traffic Light Junction - TESCO Extra on the Left	08:24	08:27	08:30
37.5	143.7			Straight On	Bridge - Caution IIIII	08:26	08:29	08:33
38.3	142.9			Straight On	Traffic Light Junction - Jalan Klang Banting	08:27	08:30	08:34
40.5	140.7			Straight On	Traffic Light Junction	08:31	08:34	08:38
41.5	139.7			Straight On	Fork Junction	08:32	08:36	08:39
42.8	138.4			Straight On	Traffic Light Junction - Chihev Zone	08:34	08:38	08:41
43.4	137.8			Straight On	Traffic Light Junction - JKR Kuala Langat	08:35	08:38	08:42
43.6	137.6			Straight On	Traffic Light Junction - JKR Kuala Langat - Stadium Jugra	08:35	08:39	08:43
45.3	135.9			Straight On	Traffic Light Junction - Petron on the Left	08:38	08:41	08:46
45.7	135.5			Straight On	Traffic Light Junction - Petron on the Left	08:39	08:42	08:46
46.4	134.8			Fork Left	Fork Junction - Kawasaki on the Right	08:40	08:43	08:47
47.3	133.9			Straight On	Traffic Light Junction - IPD Kuala Langat on the Right	08:41	08:45	08:49
48.0	133.2			Straight On	Traffic Light Junction	08:42	08:46	08:50

DISTANCE (km)		INSTRUCTION			DESCRIPTION	Estimated Time of Arrival		
FROM START	TO FINISH					40 km/h	38 km/h	36 km/h
49.1	132.1			Straight On	Petronas on the Left	08:44	08:47	08:52
49.7	131.5			Straight On	Water Station 1 - KANCHONG DARAT N 27°87.530 E 101°482.965	08:45	08:48	08:53
51.2	130.0			Turn Right	Traffic Light Junction - Dir. - Morib	08:47	08:51	08:55
52.9	128.3			Turn Left	Traffic Light Junction - Simpang Morib	08:49	08:53	08:58
55.8	125.4			Straight On	Morib	08:54	08:58	09:03
56.9	124.3			Keep Left	Fork Junction	08:55	09:00	09:05
61.5	119.7			Straight On	Gold Coast Morib on the Left	09:02	09:07	09:13
67.9	113.3			Straight On	Batu Laut	09:12	09:17	09:23
71.1	110.1			Straight On	Bridge - Sungai Kundang	09:17	09:22	09:29
72.0	109.2			Straight On	Shell on the Right	09:18	09:24	09:30
75.0	106.2			Straight On	Traffic Light Junction - Petronas on the Left	09:23	09:28	09:35
76.0	105.2			Straight On	Bridge - Caution IIIII	09:24	09:30	09:37
79.3	101.9			Straight On	Traffic Light Junction - Simpang Sepang	09:29	09:35	09:42
94.3	86.9			Straight On	Traffic Light Junction - Sungai Pelek - Public Bank on the Right	10:09	10:01	10:07
101.4	79.8			Straight On	Caution !!! Hump 6X	10:02	10:10	10:19
101.7	79.5			Straight On	WATER SPRAY - Balai Bomba Sepang	10:03	10:11	10:20
102.0	79.2			Turn Left	Traffic Light Junction - Shell on the Left	10:03	10:11	10:20
103.2	78.0			Straight On	Water Station 2 - SUNGAI PELEK N 26.99771 E 101.756606	10:05	10:13	10:22
107.9	73.3			Straight On	Traffic Light Junction	10:12	10:20	10:30
110.9	70.3			Turn Left	Traffic Light Junction - Dir - Sepang (ENSTEK on the Right)	10:16	10:25	10:35
114.2	67.0			Turn Right	T-Junction - Dir : KLIA	10:21	10:30	10:40
120.3	60.9			3 rd Exit	Roundabout - Dir : Salak Tinggi	10:30	10:40	10:51
121.3	59.9			Turn Left	T-Junction - Jalan Labohan Dagang	10:32	10:41	10:52
122.9	58.3			Straight On	Traffic Light Junction	10:34	10:44	10:55

DISTANCE (km)		INSTRUCTION			DESCRIPTION	Estimated Time of Arrival		
FROM START	TO FINISH					40 km/h	38 km/h	36 km/h
124.7	56.5			Straight On	Traffic Light Junction - KLPP on the Left	10:37	10:47	10:58
124.9	56.3			Straight On	Traffic Light	10:37	10:47	10:58
125.9	55.3			Straight On	Fork Junction	10:39	10:49	11:00
128.0	53.2			Straight On	Fork Junction	10:42	10:52	11:03
129.5	51.7			Straight On	Fork Junction	10:44	10:54	11:06
131.5	49.7			Fork Left	Fork Junction	10:47	10:58	11:09
131.7	49.5			Turn Left		10:48	10:58	11:09
132.0	49.2			Straight On	Traffic Light Junction - Petronas on the Left	10:48	10:58	11:10
134.2	47.0			Straight On	Traffic Light - Sek Keb Olak Lempit	10:51	11:02	11:14
138.2	43.0			Straight On	Traffic Light Junction - Bandar Sri Mahkota	10:57	11:08	11:20
139.9	41.3			Turn Right	Traffic Light Junction - Jotun on the Left	11:00	11:11	11:23
141.1	40.1			Turn Right	Traffic Light Junction - Dir : Teluk Panglima Garang	11:02	11:13	11:25
142.1	39.1			Straight On	Traffic Light Junction	11:03	11:14	11:27
147.1	34.1			Straight On	Traffic Light Junction - Farmasi on the Left	11:11	11:22	11:35
147.9	33.3			Straight On	Traffic Light Junction - Petron on the Right	11:12	11:23	11:37
148.8	32.4			Straight On	Bridge - Caution IIIII	11:13	11:25	11:38
149.4	31.8			Straight On	Bridge - Caution IIIII	11:14	11:26	11:39
151.4	29.8			Straight On	Water Station 3 - TELUK PANGLIMA GARANG (Troll Master Sdn Bhd on the Right) N 28 954 49 E 101 467 982	11:17	11:29	11:42
151.8	29.4			2 nd Exit	Roundabout - Dir : Klang	11:18	11:30	11:43
152.3	28.9			Straight On	Teluk Panglima Garang	11:18	11:30	11:44
153.0	28.2			Straight On	Traffic Light Junction - Speed Mart on the Left	11:20	11:31	11:45
154.5	26.7			Straight On	Traffic Light Junction - Renesas on the Left	11:22	11:34	11:48
154.8	26.4			Straight On	Traffic Light Junction	11:22	11:34	11:48
157.1	24.1			Straight On	Traffic Light Junction - Petron on the Left	11:26	11:38	11:52
157.3	23.9			Straight On	Bridge - Caution IIIII	11:26	11:38	11:52

DISTANCE (km)		INSTRUCTION	DESCRIPTION	Estimated Time of Arrival				
FROM START	TO FINISH			40 km/h	38 km/h	36 km/h		
158.1	23.1			Straight On	Traffic Light Junction	11:27	11:40	11:54
158.4	22.8			Straight On	Traffic Light Junction	11:28	11:40	11:54
159.3	21.9			Straight On	Bridge - Caution IIIII	11:29	11:41	11:56
159.5	21.7			Straight On	Traffic Light Junction - Bandar Bestari on the Left	11:29	11:42	11:56
161.2	20.0			Straight On	Traffic Light Junction	11:32	11:44	11:59
161.8	19.4			Turn Left	Traffic Light Junction - To Pandamaran	11:33	11:45	12:00
164.5	16.7			Straight On	Caution !!! Hump 8X	11:37	11:50	12:04
166.1	15.1			Turn Left	To Lebuhraya Pulau Indah	11:39	11:52	12:07
167.2	14.0			Straight On	Dir : Pulau Indah	11:41	11:54	12:09
167.6	13.6			Straight On	Dir : Pulau Indah	11:41	11:55	12:09
169.5	11.7			Straight On	Pulau Indah Bridge	11:44	11:58	12:13
175.7	5.5			KeepOn	Fork Junction	11:54	12:07	12:23
176.9	4.3			Straight On	Traffic Light Junction	11:55	12:09	12:25
177.2	4.0			Turn Left	Junction - To Jalan Perigi Nenas - Petron on the Right	11:56	12:10	12:25
178.4	2.8			2 nd Exit	Roundabout	11:58	12:12	12:27
180.7	0.5			Turn Right	Junction	12:01	12:15	12:31
181.2	0.0			N 2950025 E 10134757	Race Finish - Central Spectrum (M) Sdn Bhd	12:02	12:16	12:32